



























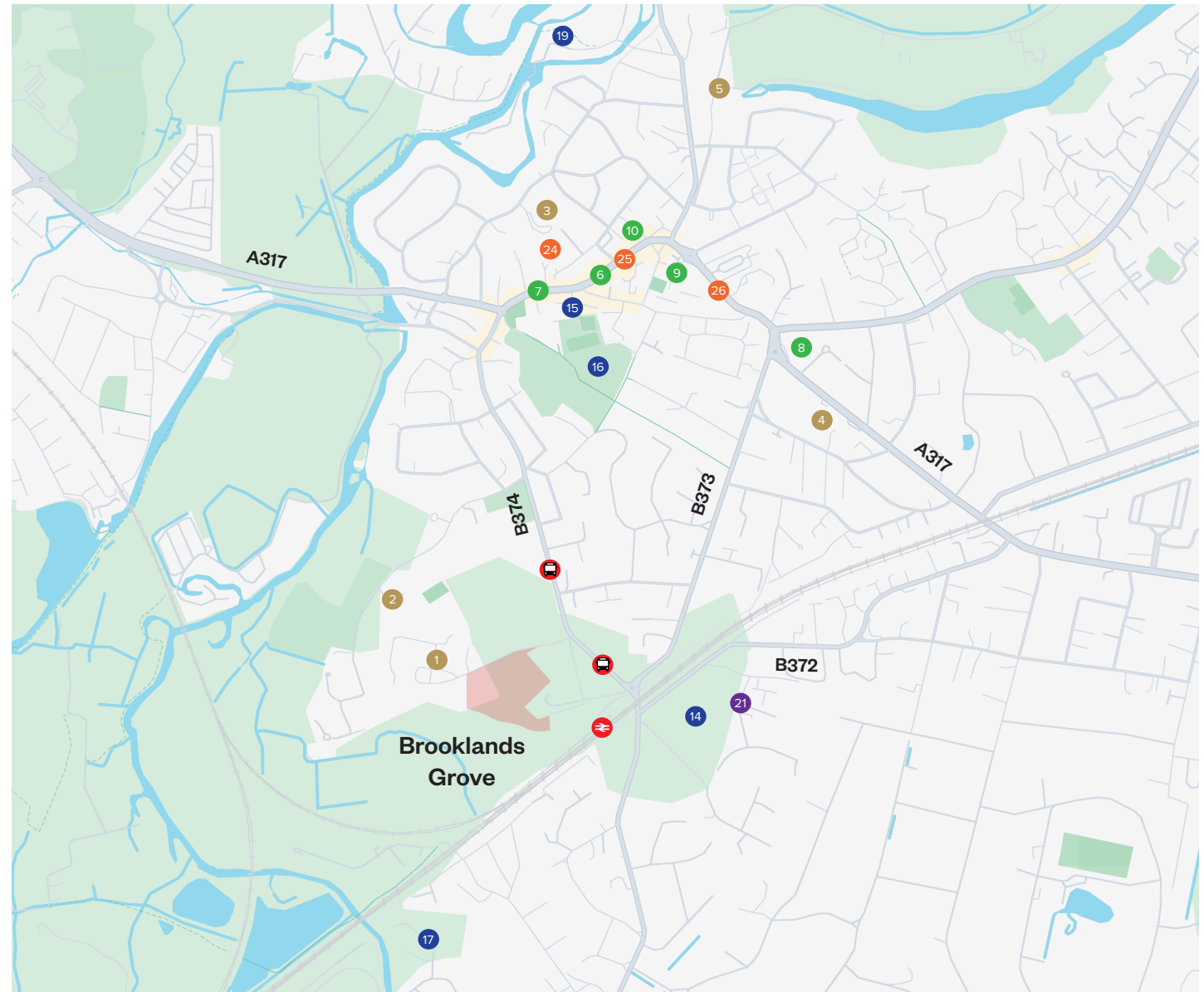


Brooklands Grove Local Area Plan

Location/Facility

Time (mins)

Location/Facility	Walk	Cycle
 Bus Stops	4	1
 Weybridge Railway Station	5	2
 Brooklands College	7	2
 Heathside School	20	5
 St. Charles Borromeo Catholic Primary School	22	5
 Manby Lodge Infant School	25	6
 St. George's Junior School	36	9
 WHSmith	34	8
 Weybridge Post Office	41	10
 Sainsbury's Local	18	4
 Morrisons	20	5
 Waitrose	23	7
 The Paddock Retail Park	23	5
 Lidl	24	6
 Tesco Extra	41	11
 Weybridge Heath	41	11
 Weybridge Library	41	10
 Churchfields Recreation Ground	12	4
 Brooklands Museum	28	7
 St. George's Hill Golf Club	40	10
 National Trust – River Wey & Godalming	1	1
 Brooklands Community Park	13	3
 GlaxoSmithKline Weybridge	19	5
 The Heights Office Park	20	6
 Vickers Drive Industrial Park	25	7
 Rowan Tree Practice	17	4
 Boots	19	4
 Portmore Dental	20	6



	Local Cycle Route		National Cycle Route 23
	Site Boundary		Weybridge Town Centre