





























St Peter's Quarter Local Area Plan

Location/Facility	Time (mins)	
	Walk	Cycle
 Chertsey Railway Station	27	9
 Addlestone Railway Station	50	16
 Chertsey Town Centre	35	11
 Addlestone Town Centre	50	16
 Salesian School	14	5
 Meadowcroft Community Infant School	21	7
 Sir William Perkin's School	25	8
 Cherstey Nursery School	35	11
 Jubilee High School	39	12
 St Paul's Church of England Primary School	39	12
 St Peter's Hospital	1	0
 Hillwood Business Park	11	3
 Hanworth Lane Business Park	29	9
 Weybridge Business Park	61	19
 Bourne Business Park	62	20
 Squires Garden Centre	7	2
 Londis	20	6
 Waitrose	43	14
 Tesco Extra	46	15
 Homewood Park	4	1
 Miller and Carter Restaurant	20	6
 Chertsey Recreation Ground	25	8
 The Royal Marine Pub	26	8
 Foxhills Country Club and Golf Club	29	9
 Abbey Moor Golf Club	30	9
 Chertsey Town FC	42	13
 Chertsey Cricket Club	44	14
 Ottershaw Dental Practice	20	6
 Chertsey Health Centre	43	14

