



Southwood Mews, Farnborough

Travel Plan Pack



Welcome to your Travel Plan Pack

Here you will find information on how to take up more sustainable travel opportunities within your development and within the local area.

As part of Southwood Mews, travel choices and destinations have been reviewed and are set out to help encourage you to increase the level of sustainable travel, as well as minimising the impact of development traffic on local roads and the environment. By promoting and monitoring the type of travel and the choices available for residents, the Travel Plan will look to:

- Increase awareness of the advantages and availability of sustainable / active modes of transport
- To promote health and fitness benefits of active travel to all users
- To introduce a package of physical and management measures that will facilitate travel by sustainable modes
- To reduce unnecessary use of the car for journeys to and from the development by residents

As well as your Travel Plan pack you also have your own dedicated Travel Plan website which provides further information on sustainable travel. Please visit: www.cala-thames-travel-plans.co.uk.

If you have any questions or you need to get in touch please contact your Travel Plan Coordinator via the following email address: southwoodmewstpc@i-transport.co.uk.

Your Development



A full local area plan including walking and cycling routes, bus stop locations, schools, shops and leisure facilities can be found within this Travel Plan Pack.

Your Local Area

Southwood Mews is located within Southwood which is situated within a very short walking and cycling distance of a number of local services and facilities. In addition the development is located southwest of Farnborough Town Centre which is located within a 30 minute walk and a 10 minute cycle ride. Farnborough has a range of retail, leisure, education and employment opportunities which you have access to.

Walking and Cycling

Southwood Mews is surrounded by a number of walking and cycling routes providing access to destinations nearby and the rest of Hampshire and Surrey.

From Southwood Road there are footways on either side providing a route to facilities north east of the railway line as well as Farnborough town centre to the east. To the south of the development runs Summit Avenue, which is an east to west route with a shared footway and cycleway on the southern side. Connecting to Hartland Country Park, it also connects to the employment area located within a short walk and cycle.

Local cycle routes are also available across Farnborough and is a great way to explore your local area. For more information on local walking and cycling routes please visit your dedicated Travel Plan website:

www.cala-thames-travel-plans.co.uk.

Cycle Servicing and Hiring

Purple Bike Shed

Operating across Hampshire, Berkshire and Surrey, Purple Bike Shed will repair and service mountain bikes, road bikes as well as also being tandem specialists.

Able to visit and work on site at either your home or place of work it provides a great opportunity to get you back on the road. Or they can take your bike back to their workshop and return it back for when it suits you.

Website: www.purplebikeshed.com

Email: andy.g@purplebikeshed.co.uk

Phone: 07747096595



Useful Apps



Map my Walk



Map my Ride

















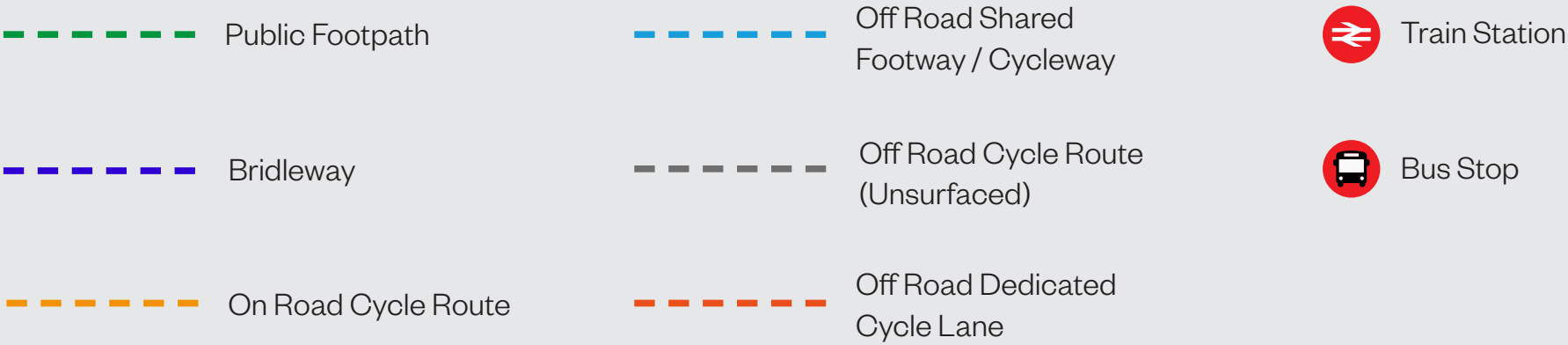
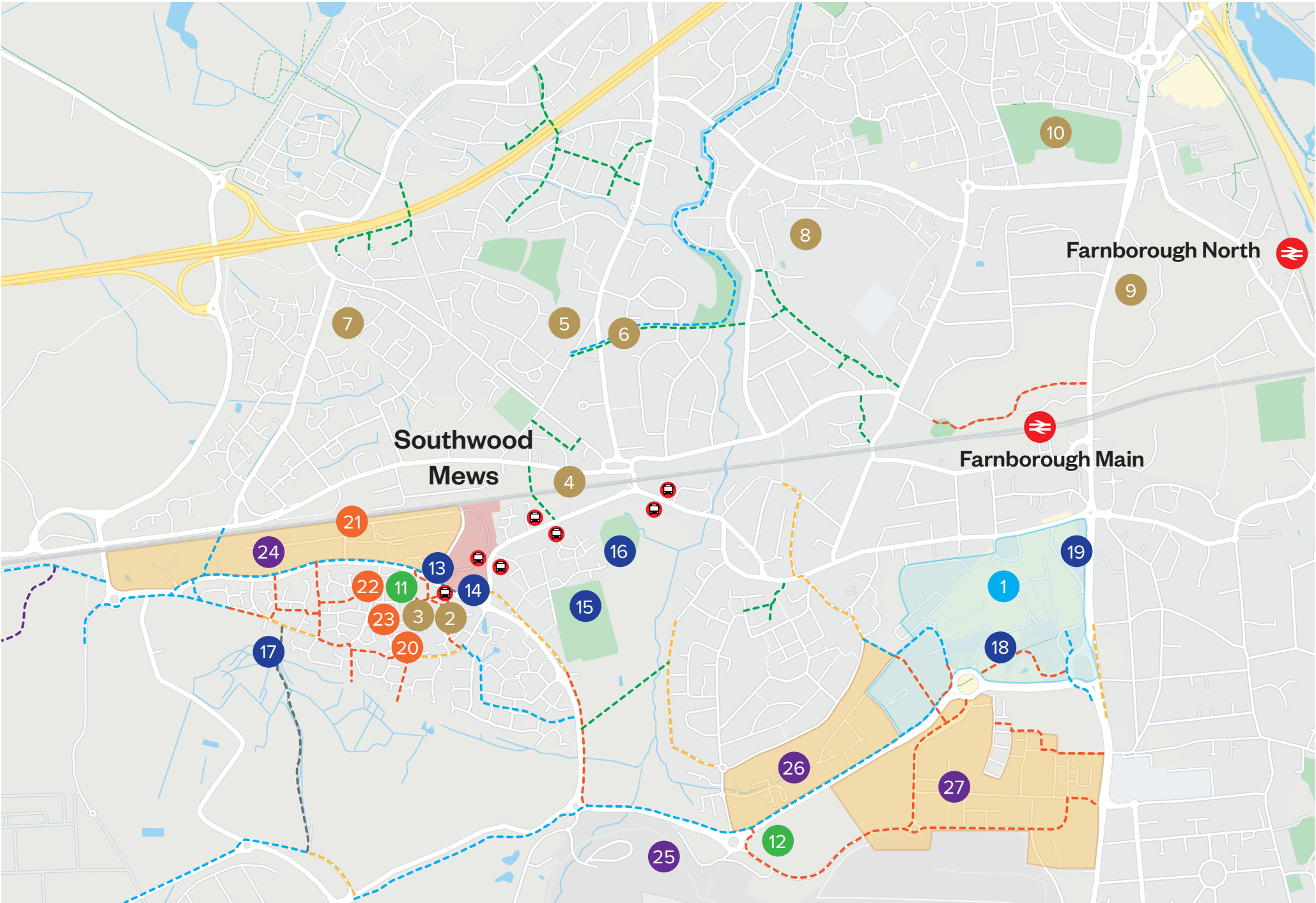
Strava



AllTrails

Southwood Mews Local Area Plan

Location/Facility	Time (mins)	
	Walk	Cycle
 Farnborough Main Railway Station	25	29
 Farnborough North Railway Station	40	14
 Farnborough Town Centre	25	8
 Southwood Infant School	6	2
 Acornwood Pre-school	6	2
 Footsteps Pre-School	9	3
 Cove School	12	4
 Cove Junior School	13	4
 Parsonage Farm Nursery and Infant School	24	8
 Samuel Cody Specialist Sports College	27	9
 Farnborough Hill School	31	10
 The Sixth Form College Farnborough	32	11
 Morrisons Superstore	5	2
 Costco	23	8
 Sarsens Stone Pub	1	0
 The Crab & Anchor	4	1
 Rushmoor Community Football Club	10	3
 Cove Cricket Club	11	4
 Nuffield Health Farnborough Fitness & Wellbeing Gym	11	4
 Farnborough Leisure Centre	27	9
 Vue Cinema	30	10
 Southwood Practice	4	1
 Voyager Family Health	5	2
 Southwood Dental	5	2
 Morrisons Pharmacy	5	2
 Southwood Business Park	2	1
 Farnborough Airport	17	5
 Arrow Industrial Park	24	8
 Farnborough Business Park	29	10



Travel Incentives

Exclusive to Southwood Mews you have the opportunity to use discounts for local cycling shops. For Southwood Mews' residents only, you have access to the following opportunities:



Pedal Heaven

10% discount off parts and accessories

Pedal Heaven aim to provide customers with the very best experience in bicycle retail. Today's rider has high expectations regarding product quality, customer service and selection. You can find all of this within our well-designed, advanced retail environment. Come and visit our store today for the ultimate cycling experience.

We cater for the needs of every type of rider from a baby balance biker to hardened 'pro' roadie. With our state of the art on-site Workshop, Pedal Heaven ticks all the boxes for today's discerning cyclist.'

Simply bring your proof of address and quote 'Southwood10' for a 10% discount off parts and accessories.

www.pedalheaven.co.uk

311 Fleet Rd, Fleet GU51 3BU

Travel Plan Voucher

As part of the Travel Plan each household is entitled to one Blackwater Valley 28 Day MegaRider ticket worth £73.30. This ticket will allow you to travel across the Blackwater Valley network and is a great way of travelling sustainably in the local area! For more information on this ticket please visit the Stagecoach website.

How does it work?

To obtain your bus voucher, simply purchase the Blackwater Valley 28 Day Megarider ticket (worth £73.30) and send us proof of receipt to southwoodmewstpo@i-transport.co.uk.

In your email, please provide the following information

- Proof of purchase in the form of a receipt
- Your plot number and address (this is to ensure one voucher per household)
- Proof of address
- Bank details so we can reimburse you

We will then be in touch to confirm details about your Travel Plan voucher.



Silvester Brothers

10% off all purchases including servicing and repairs

Voucher code for online: SOUTHWOOD10

For in store discount please quote Southwood Mews.

www.silvesterbrothers.com

5 Cove Rd, Farnborough GU14 0EH

Smart Driving

Electric Vehicle Charging

Your development benefits from a high number of electric vehicle charging points, allowing you to become greener in your travel. With the sale of new petrol and diesel cars to be banned from 2030 electric cars will become the forefront of car travel.

The government are offering a discount (of up to £2,500) on the price of brand new low emission vehicles which is included within the dealer's vehicle price. To view the vehicles which are eligible for the grant, please visit the governments webpage.

Not only are there lots of opportunities to charge your car in the development, but there is also increasingly more vehicle charging points across the country. Take a look at Zap Map for more information and find a charging point near your destination.

Car Sharing

Around 2.5 million people share their commutes to work every year in the UK. This removes 1.25 million cars from roads and saves around 1.25 million tonnes of CO2 per year. Car sharing is a great way to reduce the amount of solo car trips on our roads not only for work trips but for all trips. Other benefits include:

- Reduce the need for parking
- Meet new people in your community
- Save on average £1,000 per year
- Reduce the stress of driving

For information on Car Sharing initiatives visit our Travel Plan website:

- Liftshare – download the app today!
- GoCarShare
- BlaBlaCar – download the app today!



Public Transport

Bus Travel

Southwood Mews is located nearby to bus stops on Southwood Road. From Southwood Road, bus service 9 is available which provides access to five services, Monday and Friday, between Farnborough and Southwood. A daily bus service to and from All Hallows School is also available from these bus stops. Further bus stops are located on Cove Road, from which bus service 2 is available providing two services per hour. From these local bus stops you have the opportunity to travel on the following services:

- 2 (7 Days a Week) – Farnborough - Camberley
- 9 (Monday to Friday) – Southwood - Farnborough
- 441 (School Days Only) – St Peter’s Hospital – All Hallows School

For more information on the timetables and the bus passes available please visit your Travel Plan website where you will find links to each of these services.

Rail Travel

Farnborough (Main) Railway Station is your closest station and located to the east of the development. At this station there are 346 cycle spaces, 12 Electric Vehicle Charging Points and a 480 space car park with 6 accessible spaces. From Farnborough Main there are opportunities to travel directly to Basingstoke, Portsmouth Harbour and London Waterloo.

Farnborough North Railway Station is also located further east of the development. At this station there are 20 cycle spaces. From Farnborough North there are opportunities to travel directly to Reading, Redhill and Gatwick Airport.

For timetable information and live updates for services from both Farnborough Main and North please visit:
www.southwesternrailway.com.

National Railcard

National Railcards provide an opportunity to save up to a 1/3 off rail travel, with an annual average saving of £142 per year! There are a number of railcards available to purchase. Take a look on the Travel Plan website or visit
www.railcard.co.uk.

Taxi Services

Taxi services are also available locally and play a role in your local public transport. Local taxi companies include:

MiniCabIt

Compare and retrieve taxi quotes for your journey. www.minicabit.com

A Line Taxis

01252 650000
www.alinetaxis.com

Farnborough Taxi Online

01252 220147
www.farnboroughtaxionline.co.uk

Rushmoor Taxis

01252 333 555
www.rushmoortaxis.com

Useful Apps



Bus Checker



Stagecoach



The Trainline



National Rail

School Travel

Southwood Infants School

Southwood Infant School is located to the south of the development off Southwood Lane however, can be accessed via foot or cycle along Summit Avenue. A toucan crossing is present between your development and school, providing a safe place to cross Summit Avenue.

Acornwood Pre-School

Acornwood Pre-school is located to the south of the development, off Links Way and Southwood Lane however, it can be accessed via foot or cycle along Summit Avenue. A toucan crossing is present between the development and the pre-school, providing a safe place to cross Summit Avenue.

Parsonage Farm Nursery and Infant School

With both the Nursery and Infant School located to the northwest of the development, next to each other on Cherry Tree Close, off Limes Road, access to these schools is possible via Summit Avenue and Trunk Road. There is a shared footway/cycleway connecting Summit Avenue and Trunk Road which routes under the railway line. It is also possible to reach the schools via Southwood Road, Fleet Road, Ladywood Avenue and Trunk Road, with a footway also provided underneath the railway line.

Footsteps Pre-School

Footsteps Pre-School is located off Fleet Road, to the northeast of the development, to the north of the railway line. Access to the school is possible via the public right of way or via Southwood Road, Cove Road and the West Heath Roundabout.

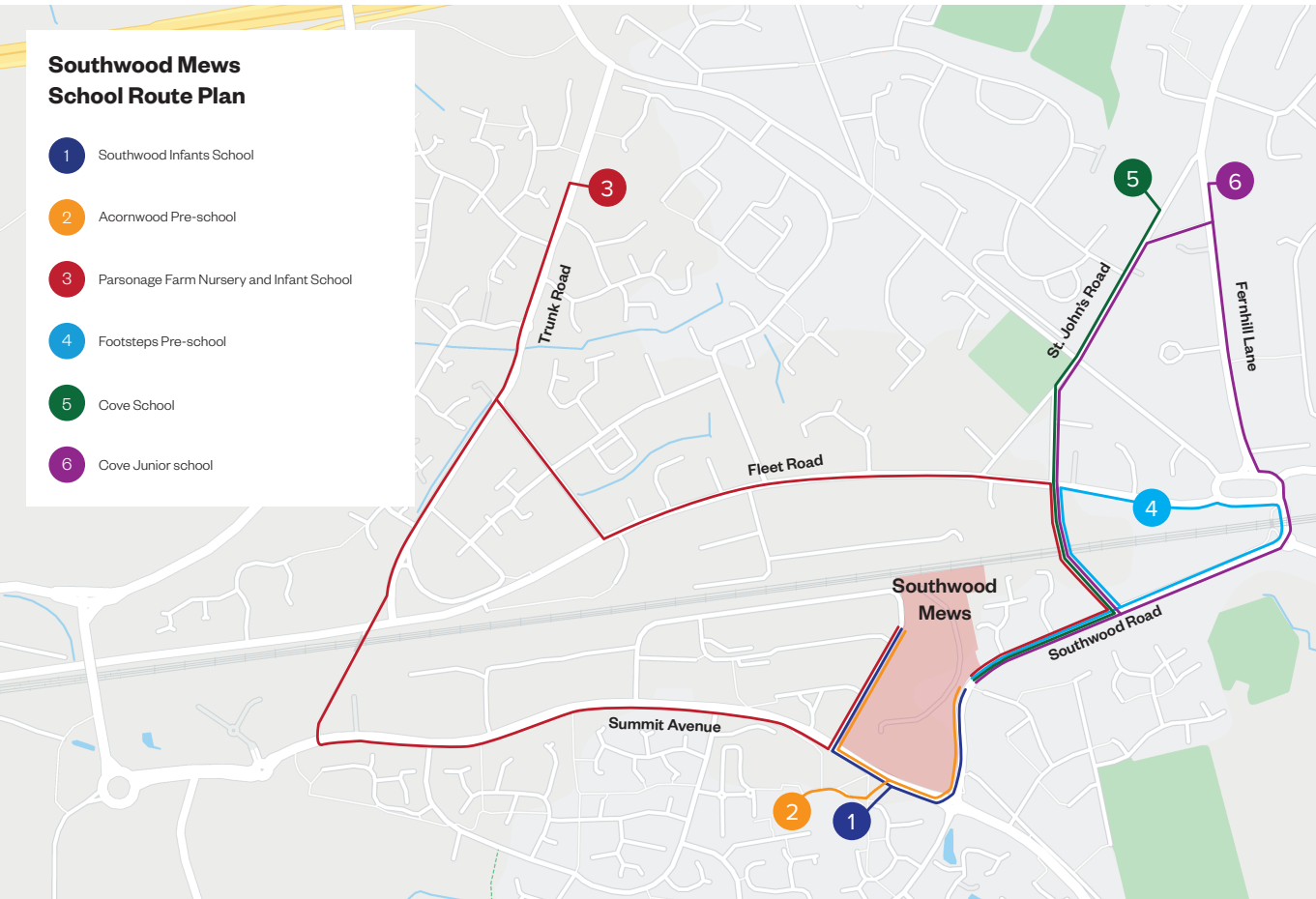
Cove School

Cove School is located off St John’s Road, to the northeast of the development. Access to the school is possible via Southwood Road and Church Lane using the footway which routes under the railway line.

Cove Junior School

Cove Junior School is located off Fernhill Road, to the northeast of the development. Access to the school is possible via Southwood Road, Church Lane and St John’s Road using the footway which routes under the railway line. The school can also be accessed via Southwood Road, Cove Road, the West Heath Roundabout and Fernhill Road and the footway underneath the trainline further east.

Take a look at our school route plan on how you can travel to your local school.



What's Next?

As part of the planning application for the development, a Travel Plan document was prepared which sets out the objectives and benefits of sustainable travel and the overall scheme. This document also sets out the targets and measures which the development will look to achieve over a 5 year monitoring period.

Monitoring will be in the form of questionnaire surveys and multi-modal surveys throughout the monitoring period. These surveys will determine the level of different forms of travel undertaken by residents and will help understand any barriers to particular types of travel. The results from these monitoring surveys will be reviewed and monitoring reports will be produced to understand the effectiveness of the Travel Plan which allow for any changes to be made.

The results of the surveys and the monitoring reports will be uploaded to the Travel Plan website.

Get in Touch

For more information about your travel choices at Southwood Mews please visit your dedicated Travel Plan website:
www.cala-thames-travel-plans.co.uk.

If you have any questions or comments about your Travel Plan pack please get in touch with your Travel Plan Coordinator at: southwoodmewstpc@i-transport.co.uk.

