



# Kings Barton, Winchester

## Travel Plan Pack



## Welcome to your Travel Plan Pack

Here you will find information on how to take up more sustainable travel opportunities within your development and within the local area.

As part of Kings Barton, a Travel Plan has been produced which sets out the strategy in helping to encourage and increase the level of sustainable travel, as well as minimising the impact of development traffic on local roads and the environment. By promoting and monitoring the type of travel which takes place by residents, the Travel Plan will look to:

- Increase awareness of the advantages and availability of sustainable / active modes of transport
- To promote health and fitness benefits of active travel to all users
- To introduce a package of physical and management measures that will facilitate travel by sustainable modes
- To reduce unnecessary use of the car for journeys to and from the development by residents

As well as your Travel Plan pack you also have your own dedicated Travel Plan website which provides further information on sustainable travel. Please visit: [www.cala-thames-travel-plans.co.uk](http://www.cala-thames-travel-plans.co.uk)

If you have any questions or you need to get in touch please contact your Travel Plan Coordinator via the following email address: [bartonfarmtpc@i-transport.co.uk](mailto:bartonfarmtpc@i-transport.co.uk)



# Your Development

Located to the north of Winchester, Kings Barton will provide:

- 2,000 new homes
- A new local centre including a variety of retail and community uses
- A new primary school
- A new Park and Ride



A full local area plan including walking and cycling routes, bus stop locations, schools, shops and leisure facilities can be found within this Travel Plan Pack.



# Your Local Area

Kings Barton is located to the north of Winchester City Centre, which is only a 20 minute walk and a 10 minute cycle ride. With a range of retail, leisure, education and employment opportunities you have access to a number of facilities nearby in both the city centre and to the west of Kings Barton.

## Walking and Cycling

There are a number of walking and cycling routes located within your development and nearby. Andover Road has a footway on the western side providing a route to Winchester to the south and some of your local services and facilities to the west. There are a number of routes towards the eastern part of Kings Barton which provides a connection to Worthy Road.

Local cycle routes are also available including a 26 mile Winchester route and a 25 mile Sparsholt route. National cycle route 23 is available to the east of Winchester City Centre.

Plans showing your local area, on-site connections and local walking and cycling routes are shown within this pack. For more information on local walking and cycling routes please visit your dedicated Travel Plan website:

[www.cala-thames-travel-plans.co.uk](http://www.cala-thames-travel-plans.co.uk)

## Useful Apps



Map my Walk



Map my Ride



Strava





























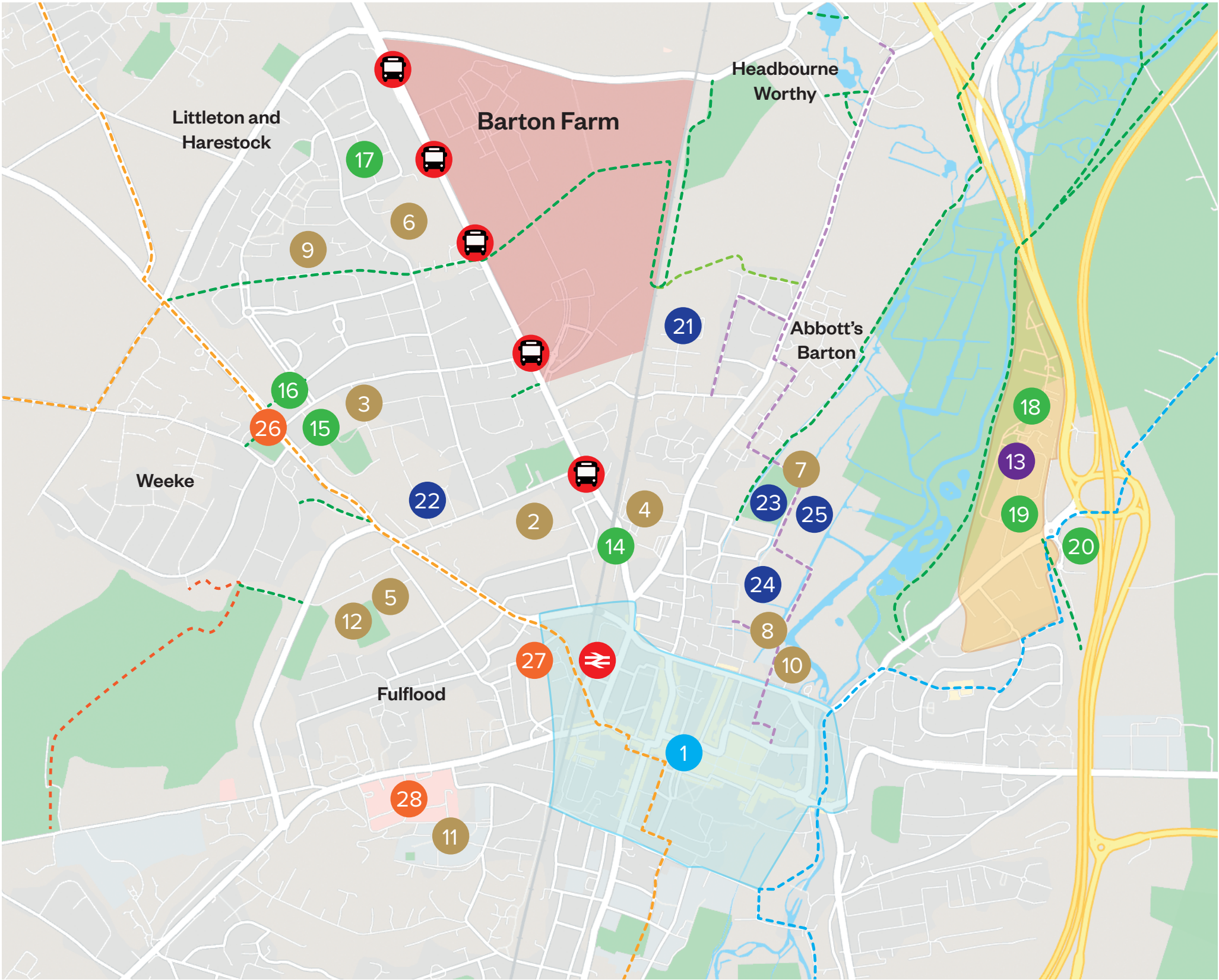
AllTrails





Barton Farm Local Area Plan

Location/Facility	Time (mins)	
	Walk	Cycle
 Winchester Railway Station	23	7
 Winchester City Centre	21	7
 Peter Symonds College	14	5
 Weeke Primary School	18	6
 Osborne School	19	6
 The Westgate School	25	8
 Henry Beaufort School	26	8
 Riverside Nursery	27	9
 Saint Bede Church of England Primary School	27	9
 Harestock Primary School	29	9
 Winchester School of Art	30	9
 University of Winchester	35	11
 Western Church of England Primary School	35	11
 Winnall Industrial Estate	44	14
 Tesco Esso Express	19	6
 Stoney Lane Shops inc. Boots, Co-Op, Post Office	20	6
 Waitrose and Aldi Supermarkets	21	7
 Priors Dean Road Shops inc. Tesco Express	23	7
 Winchester Trade Park	43	14
 Easton Lane Retail (Currys PC World, Halfords, Pets at Home, Homebase)	43	14
 Tesco Extra Supermarket	46	15
 Park Road Allotments	17	5
 Winchester Raquets and Fitness	21	7
 Winchester Football Club	26	8
 River Park Leisure Centre	26	8
 Winchester Rugby Football Club	29	9
 Friarsgate Medical Centre	21	7
 The Arbour Dental Practice	25	8
 Royal Hampshire County Hospital	35	11





# On Site Connections



..... Existing definitive rights of way

— Proposed alternative Headbourne Worthy / Henry Beaufort School route

- - - Proposed pedestrian circulation routes

- - - Proposed circular leisure / dog walking route

— Proposed combined cycle and pedestrian route

- - - Possible alternative access to school

— Possible route to Wellhouse Lane along railway embankment



# Walking and Cycling Routes



Public Footpath

Bridleway

National Cycle Route 23

Byway

Restricted Byway

Winchester / Sparsholt Cycle Route

Worthy Cycle Route

Kings Barton Pedestrian / Cycle Link



## Car Club

Car Clubs play an important role in future sustainable transport where in England each Car Club vehicle displaces 9 private cars. Car Clubs allow you to book a dedicated vehicle, drive it to the destination you require and then return it back to the same parking space. Car Club vehicles are available 24/7, 365 days of the year and you only pay for the time and distance travelled!

### Kings Barton Car Club

As part of Kings Barton, a Car Club vehicle has been provided and is available to all residents! CALA Homes will provide 3 years free membership to Co-Wheels and you will also receive £25 worth of drivers credit towards your journeys using the promotion code 'WINCHESTER25'. For information on the cost of a journey and how to sign up then please visit their website.

Your Car Club vehicle is now available and is located on Morse Road in the southern parcel of the development.

## Car Sharing

Around 2.5 million people share their commutes to work every year in the UK. This removes 1.25 million cars from roads and saves around 1.25 million tonnes of CO2 per year. Car sharing is a great way to reduce the amount of solo car trips on our roads not only for work trips but for all trips.

Other benefits include:

- Reduce the need for parking
- Meet new people in your community
- Save on average £1,000 per year
- Reduce the stress of driving

For information on Car Sharing initiatives visit our Travel Plan website for links to:

- Liftshare – download the app today!
- GoCarShare
- BlaBlaCar – download the app today!





# Public Transport

## Bus Travel

Kings Barton is located nearby to a number of bus stops on Andover Road. From here you have the opportunity to travel on services including:

- 85 (Monday to Sunday) – Winchester to Andover
- 86 (Monday to Saturday) – Winchester - Hatch Warren

Further bus services from the stops on the southern section of Andover Road (Jolly Farmer). From here you can access services:

- 7 (Monday to Saturday) – Winchester to Sparsholt
- 64/X (Monday to Sunday) - Winchester to Alton
- 68 (Monday to Friday) - Salisbury College

From Worthy Road, to the eastern side of the site, there are three additional services including:

- 67 (Monday to Saturday) - Winchester to Petersfield
- 95 (Monday and Thursday) - Winchester - Abbotts Barton - East Stratton
- SPRING (Monday to Sunday) - Winchester to Springvale

For more information on the timetables and the bus passes available please visit your Travel Plan website where you will find links to each of these services.

## Rail Travel

Winchester Railway Station is your closest station and located to the south of Kings Barton. At this station there are 286 cycle spaces and a 411 space car park. From Winchester there are opportunities to travel to London Waterloo, Bournemouth, Portsmouth Harbour and Southampton Central.

For timetable information and live updates for services from Winchester please visit: [www.southwesternrailway.com](http://www.southwesternrailway.com).

### National Railcard

National Railcards provide an opportunity to save up to a 1/3 off rail travel, with an annual average saving of £142 per year! There are a number of railcards available to purchase. Take a look on the Travel Plan website or visit [www.railcard.co.uk](http://www.railcard.co.uk).

## Taxi Services

Taxi services are also available locally and play a role in your local public transport. Local taxi companies include:

### MiniCabIt

Compare and retrieve taxi quotes for your journey. Either download the app or visit their website: [www.minicabit.com](http://www.minicabit.com)

### Wintax

[www.wintaxcars.com](http://www.wintaxcars.com)  
01962 250 250  
[info@wintaxcars.com](mailto:info@wintaxcars.com)

### Wessex Cars

[info@wessexcars.com](mailto:info@wessexcars.com)  
01962 877749  
01962 626262



## Useful Apps



Bus Checker



Stagecoach



The Trainline



National Rail



# What's Next?

As part of the planning application for the development, a Travel Plan document was prepared which sets out the objectives and benefits of sustainable travel and the overall scheme. This document also sets out the targets and measures which the development will look to achieve over a 10 year monitoring period.

Monitoring will be in the form of questionnaire surveys and multi-modal surveys throughout the monitoring period. These surveys will determine the level of different forms of travel undertaken by residents and will help understand any barriers to particular types of travel. The results from these monitoring surveys will be reviewed and monitoring reports will be produced to understand the effectiveness of the Travel Plan which allow for any changes to be made.

The results of the surveys and the monitoring reports will be uploaded to the Travel Plan website.

As part of the Travel Plan each household is entitled to one travel voucher worth up to £150. With two flexible options available, you have the opportunity to choose an option which would suit you and your household.

## Option 1

- A choice of Stagecoach bus passes with 10% off!  
Choose a Stagecoach bus pass which suits you and your household and we will reimburse you up to £150.  
The options available include:
- A 28 Day Megarider Ticket (Winchester or Gold)
- x3 Winchester or Gold MegaRider 28 Day tickets to allow multiple members of your household to travel around Winchester
- An annual Megarider Ticket (Winchester or Gold)

## Option 2

- A contribution towards cycling equipment of your choice of up to £150

Please visit our website on how to redeem your voucher.

## Get in Touch

For more information about your travel choices at Kings Barton please visit your dedicated Travel Plan website:

[www.cala-thames-travel-plans.co.uk](http://www.cala-thames-travel-plans.co.uk).

If you have any questions or comments about your Travel Plan pack please get in touch with your Travel Plan Coordinator at:

[bartonfarmtpc@i-transport.co.uk](mailto:bartonfarmtpc@i-transport.co.uk).

