



# St Peter's Quarter, Chertsey

## Travel Plan Pack



## Welcome to your Travel Plan Pack

Here you will find information on how to take up more sustainable travel opportunities within your development and within the local area.

As part of St Peter's, travel choices and destinations have been reviewed and are set out to help encourage you to increase the level of sustainable travel, as well as minimising the impact of development traffic on local roads and the environment. By promoting and monitoring the type of travel and the choices available for residents, the Travel Plan will look to:

- Increase awareness of the advantages and availability of sustainable / active modes of transport
- To promote health and fitness benefits of active travel to all users
- To introduce a package of physical and management measures that will facilitate travel by sustainable modes
- To reduce unnecessary use of the car for journeys to and from the development by residents

As well as your Travel Plan pack you also have your own dedicated Travel Plan website which provides further information on sustainable travel. Please visit: [www.cala-thames-travel-plans.co.uk](http://www.cala-thames-travel-plans.co.uk).

If you have any questions or you need to get in touch please contact your Travel Plan Coordinator via the following email address: [stpetersquartertpc@i-transport.co.uk](mailto:stpetersquartertpc@i-transport.co.uk).



# Your Development

St Peter's Quarter is located to the south west of Chertsey. Located adjacent to St Peter's Hospital, the development will add a total of 212 new homes to the local community. With local facilities and services available in both Chertsey and Addlestone as well as other leisure facilities such as Thorpe Park, there are a plenty of different options to explore.



A full local area plan including walking and cycling routes, bus stop locations, schools, shops and leisure facilities can be found within this Travel Plan Pack.



# Your Local Area

St Peter's Quarter is located to the south west of Chertsey which is located a 35 minute walk and a 10 minute cycle ride.

Chertsey has a range of retail, leisure, education and employment opportunities which you have access to as well other nearby destinations in Addlestone to the east and Ottershaw to the south.

For more information on other leisure locations including Thorpe Park, please visit:

[www.cala-thames-travel-plans.co.uk](http://www.cala-thames-travel-plans.co.uk).



## Walking and Cycling

There are key routes to and from your development including:

- A shared footway / cycleway on the eastern side of Guildford Road providing a route towards Chertsey to the north
- A shared footway / cycleway to the south on the western side of Guildford Road with much of the route sat behind the carriageway towards Ottershaw. This route forms parts of the Surrey Cycle Way and National Cycle Route 223
- National Cycle Route 4 can also be accessed via route 223 in the centre of Chertsey. This is a long network route which provides access to London and Fishguard via Reading, Bath and Bristol

## Cycle Servicing and Hiring

### Bike Doctor

Established in 2017 the Bike Doctor (Surrey) was set up to bring high quality bike repair services across Surrey with hassle free collection and delivery. With both services and upgrades, get in touch with the team to find out more!

Website: [www.bikedoctorsurrey.com](http://www.bikedoctorsurrey.com)

### Purple Bike Shed

Operating across Hampshire, Berkshire and Surrey, Purple Bike Shed will repair and service mountain bikes, road bikes as well as also being tandem specialists. Able to visit and work on site at either your home or place of work it provides a great opportunity to get you back on the road. Or they can take your bike back to their workshop and return it back for when it suits you.

Website: [www.purplebikeshed.com](http://www.purplebikeshed.com)

## Useful Apps



Map my Walk



Map my Ride
































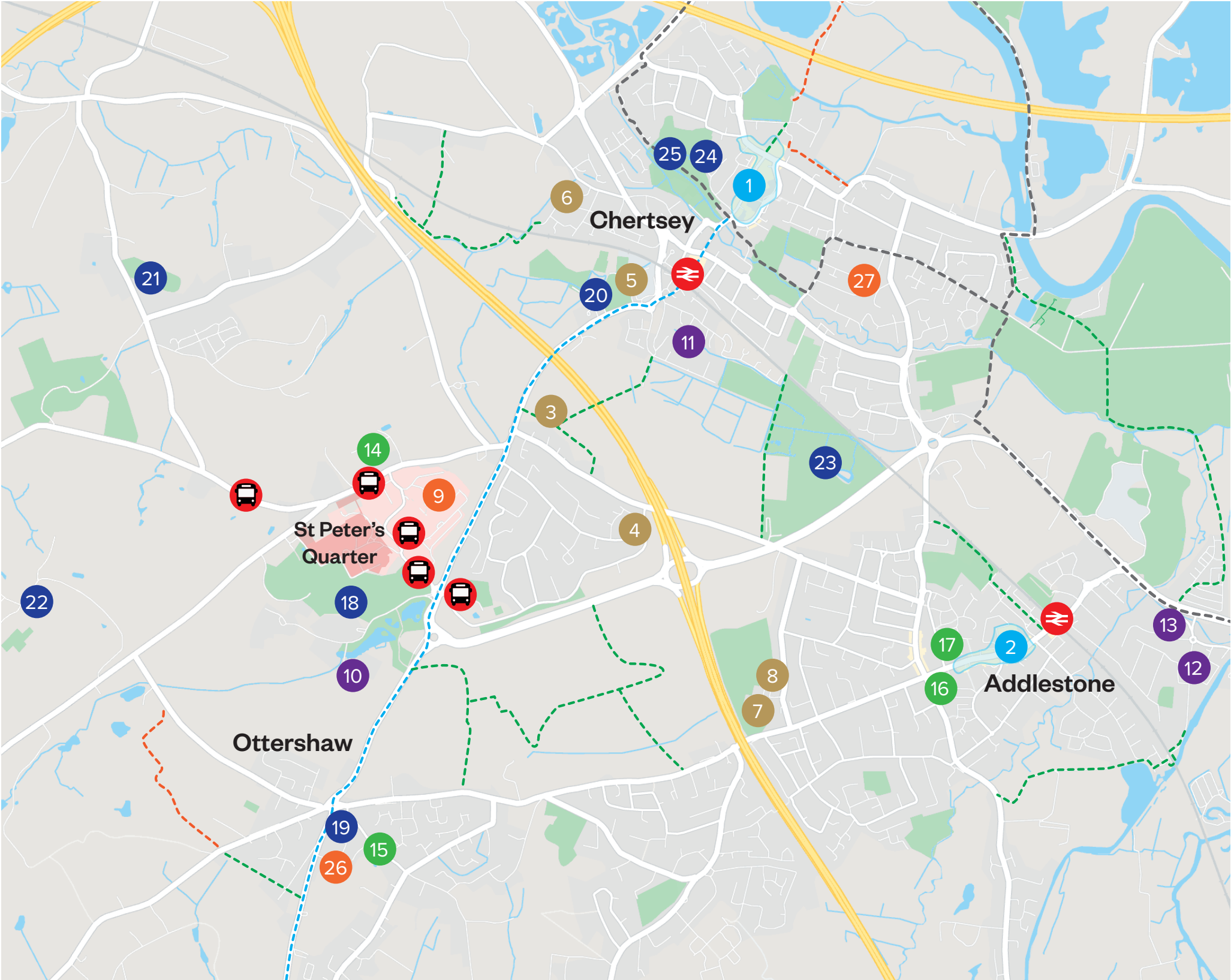
Strava



AllTrails

St Peter's Quarter  
Local Area Plan

Location/Facility	Time (mins)	
	Walk	Cycle
 Chertsey Railway Station	27	9
 Addlestone Railway Station	50	16
 Chertsey Town Centre	35	11
 Addlestone Town Centre	50	16
 Salesian School	14	5
 Meadowcroft Community Infant School	21	7
 Sir William Perkin's School	25	8
 Cherstey Nursery School	35	11
 Jubilee High School	39	12
 St Paul's Church of England Primary School	39	12
 St Peter's Hospital	1	0
 Hillwood Business Park	11	3
 Hanworth Lane Business Park	29	9
 Weybridge Business Park	61	19
 Bourne Business Park	62	20
 Squires Garden Centre	7	2
 Londis	20	6
 Waitrose	43	14
 Tesco Extra	46	15
 Homewood Park	4	1
 Miller and Carter Restaurant	20	6
 Chertsey Recreation Ground	25	8
 The Royal Marine Pub	26	8
 Foxhills Country Club and Golf Club	29	9
 Abbey Moor Golf Club	30	9
 Chertsey Town FC	42	13
 Chertsey Cricket Club	44	14
 Ottershaw Dental Practice	20	6
 Chertsey Health Centre	43	14



-  Public Footpath
-  Bridleway
-  National Cycle Route 223
-  National Cycle Route 4
-  Bus Stop

## Car Club

Car Clubs play an important role in future sustainable transport where in England each Car Club vehicle displaces 9 private cars. Car Clubs allow you to book a dedicated vehicle, drive it to the destination you require and then return it back to the same parking space. Car Club vehicles are available 24/7, 365 days of the year and you only pay for the time and distance travelled!

### St Peter's Car Club Coming Soon!

As part of St Peter's Quarter, a Car Club vehicle will be provided and will be available to all residents! We'll let you know when your Car Club vehicle arrives, where your Car Club will be located within St Peter's and how it will work.

## Car Sharing

Around 2.5 million people share their commutes to work every year in the UK. This removes 1.25 million cars from roads and saves around 1.25 million tonnes of CO2 per year. Car sharing is a great way to reduce the amount of solo car trips on our roads not only for work trips but for all trips.

Other benefits include:

- Reduce the need for parking
- Meet new people in your community
- Save on average £1,000 per year
- Reduce the stress of driving

For information on Car Sharing initiatives visit our Travel Plan website for links to:

- Surrey Liftshare
- Liftshare – download the app today!
- GoCarShare
- BlaBlaCar – download the app today!





# Public Transport

## Bus Travel

St Peter's Quarter is located nearby to a number of bus stops on Holloway Hill and Guildford Road. From Holloway Hill, bus service 593 is available which provides access to a Monday service to Woking.

The main bus stops which will serve your development are located on Guildford Road at the St Peter's Hospital entrance. From here you have the opportunity to travel on services including:

- 446 White Bus (Monday to Sunday) – Staines to Woking
- 461 Falcon Buses (Monday to Saturday) – St Peter's Hospital – Weybridge – Kingston upon Thames
- 557 Diamond Bus (Monday to Saturday) – Addlestone – Shepperton – Sunbury

For more information on the timetables and the bus passes available please visit our Travel Plan website where you will find links to each of these services.

## Rail Travel

Chertsey Railway Station is your closest station and is located to the north east of the development. At this station there are 16 cycle spaces and a 19 space car park. From Chertsey there are opportunities to travel to Weybridge, Staines, Vauxhall and London Waterloo.

For timetable information and live updates for services from Chertsey please visit [www.southwesternrailway.com](http://www.southwesternrailway.com).

### National Railcard

National Railcards provide an opportunity to save up to a 1/3 off rail travel, with an annual average saving of £142 per year! There are a number of railcards available to purchase. Take a look on the Travel Plan website or visit [www.railcard.co.uk](http://www.railcard.co.uk).

## Taxi Services

Taxi services are also available locally and play a role in your local public transport. Local taxi companies include:

### A&C Cars

[www.aandccars.co.uk](http://www.aandccars.co.uk)

01932 570170

### MiniCabIt


Compare and retrieve taxi quotes for your journey. Either download the app or visit their website: [www.minicabit.com](http://www.minicabit.com)

### All Chertsey Cars

[www.allchertseycars.co.uk](http://www.allchertseycars.co.uk)

### Chertsey Taxis

[www.chertseytaxis.co.uk](http://www.chertseytaxis.co.uk)



## Useful Apps



Bus Checker



White Bus



Falcon Buses



Diamond Buses



The Trainline



National Rail

# School Travel

## Sir William Perkins's School

A shared footway / cycleway is provided along the entirety of Guildford Road providing a direct connection to the school. An alternative route is also available via Holloway Hill connecting to Guildford Road.

## Salesian School

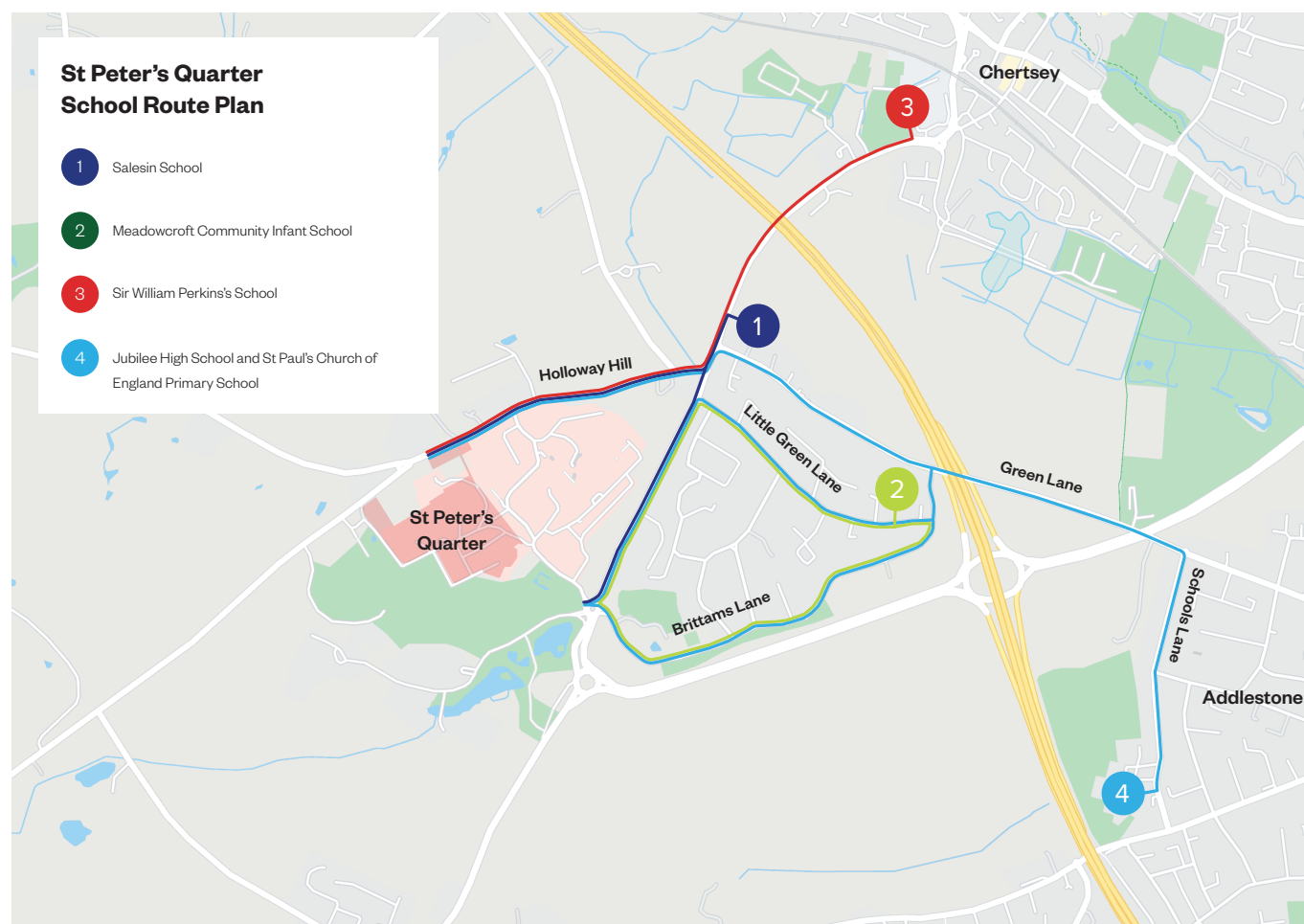
Accessed directly off Guildford Road to the north east, access to this school is straight forward by both walking and cycling via the shared footway and cycleway on Guildford Road. An alternative route is also available via Holloway Hill connecting to Guildford Road.

## Meadowcroft Community Infant School

Located to the east of the development in the built up residential area on Little Green Lane, this school has a couple of routes available. With a journey time of just over 20 minutes you can either walk via Bittams Lane where there is a footway on the northern side or via Little Green Lane where footways are provided on both sides.

## Jubilee High School and St Paul's Church of England Primary School

With both schools located next to each other on School Lane, access to these schools is possible via Bittams Lane from Guildford Road or Green Lane or Little Green Lane from either Guildford Road or Holloway Hill. A shared footway / cycleway is available on Green Lane providing a direct route for both those walking and cycling to school. The shared route finishes once arriving at the junction with School Lane but footways are provided on either side.



# What's Next?

As part of the planning application for the development, a Travel Plan document was prepared which sets out the objectives and benefits of sustainable travel and the overall scheme. This document also sets out the targets and measures which the development will look to achieve over a 5 year monitoring period.

Monitoring will be in the form of questionnaire surveys and multi-modal surveys throughout the monitoring period. These surveys will determine the level of different forms of travel undertaken by residents and will help understand any barriers to particular types of travel. The results from these monitoring surveys will be reviewed and monitoring reports will be produced to understand the effectiveness of the Travel Plan which allow for any changes to be made.

The results of the surveys and the monitoring reports will be uploaded to the Travel Plan website.

## Get in Touch

For more information about your travel choices at St Peter's Quarter please visit your dedicated Travel Plan website: [www.cala-thames-travel-plans.co.uk](http://www.cala-thames-travel-plans.co.uk).

If you have any questions or comments about your Travel Plan pack please get in touch with your Travel Plan Coordinator at: [stpetersquartertpc@i-transport.co.uk](mailto:stpetersquartertpc@i-transport.co.uk).

