



Chestnut Fields, Woking

Travel plan pack



Welcome to your Travel Plan Pack

Here you will find information on how to take up more sustainable travel opportunities within your development and within the local area.

Within the framework of Chestnut Fields, we have assessed travel options and destinations to provide guidance aimed at promoting greater utilisation of sustainable travel methods. This initiative not only fosters sustainable travel but also aims to reduce the adverse effects of development-related traffic on the local road network and the environment. By promoting and monitoring the type of travel and the choices available for residents, the Travel Plan will look to:

- Increase awareness of the advantages and availability of sustainable / active modes of transport
- To promote health and fitness benefits of active travel to all users
- To introduce a package of physical and management measures that will facilitate travel by sustainable modes
- To reduce unnecessary use of the car for journeys to and from the site by residents

As well as your Travel Plan pack, you also have your own dedicated Travel Plan website which provides further information on sustainable travel. Please visit: www.cala-thames-travel-plans.co.uk

If you have any questions or need to get in touch, please contact your Travel Plan Coordinator via the following email address: chestnutfieldstpc@i-transport.co.uk

Your development

Chestnut Fields is located to the north of Mayford in southern Woking. Located adjacent to Egley Road, the development will add a total of 86 new homes to the local community.



Masterplan subject to changes

A full local area plan including walking and cycling routes, bus stop locations, schools, shops and leisure facilities can be found within the Travel Plan pack.

Your local area

Mayford has a range of retail, leisure, education and employment opportunities which you have access to as well other nearby destinations in Brookwood to the west and Guildford to the south.

Walking and cycling

Chestnut Fields is surrounded by a number of walking and cycling routes providing access to destinations nearby and the rest of Surrey.

- A shared footway / cycleway from Egley Road providing a route into Woking
- Various Public Rights of Way
- The Planets Cycle Trails - these are various cycle routes located in and around Woking that are named after planets
- National Cycle Route 221 which can be accessed via Horsell Moor, a road adjacent to Woking train station, which is approximately a 10 minute cycle north of the site. Route 221 is a quiet off-road route which travels from West Byfleet to Brookwood along the Basingstoke Canal
- National Cycle Route 223 provides routes along Guildford Road (north to south) and the opportunity to travel to Shoreham-by-Sea. Route 223 can be accessed on Wych Hill Lane via Egley Road in the northern direction of the site

Cycle Servicing and Hiring

Bike Doctor

Established in 2017 the Bike Doctor (Surrey) was set up to bring high quality bike repair services across Surrey with hassle free collection and delivery. With both services and upgrades get in touch with the team to find out more!

Website: www.bikedoctorsurrey.com

Email: bikedoctorsurrey@outlook.com

Phone: 07506 082441

Purple Bike Shed

Operating across Hampshire, Berkshire and Surrey, Purple Bike Shed will repair and service mountain bikes, road bikes as well as also being tandem specialists. Able to visit and work on site at either your home or place of work it provides a great opportunity to get you back on the road. Or they can take your bike back to their workshop and return it back for when it suits you.

Website: www.purplebikeshed.com/

Email: andy.g@purplebikeshed.co.uk

Phone: 07747096595

Useful apps



Map my Walk



Map my Ride



Strava




























AllTrails

Chestnut Fields Local area plan

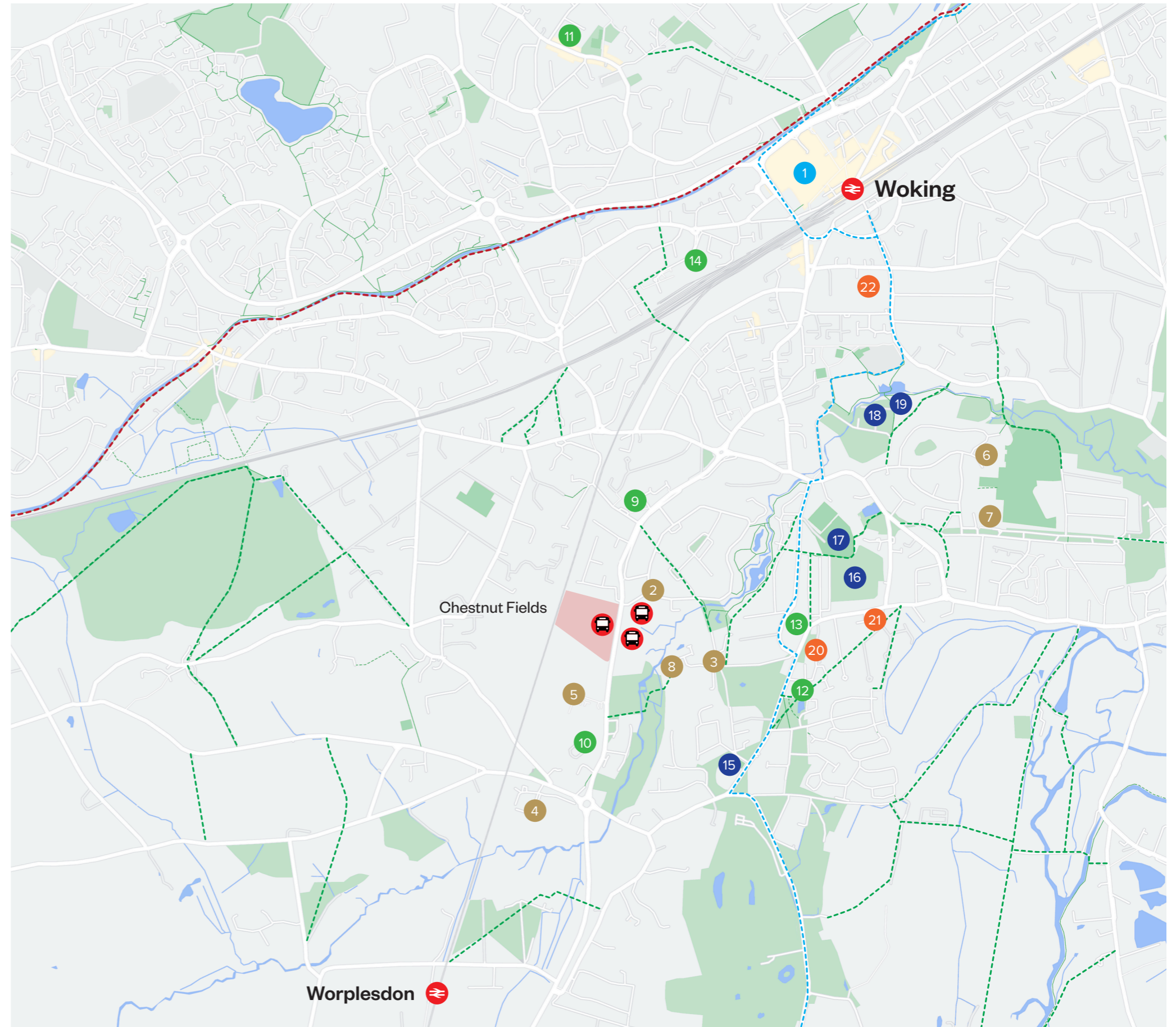
Location/facility

Time (mins)

Walk Cycle


-  Bus Stops
-  Worplesdon Railway Station
-  Woking Railway Station
-  Woking Town Centre
-  Barnsbury School and Nursery
-  Westfield Primary School
-  Freemantles School (SEN)
-  Hoe Valley School
-  St John the Baptist School
-  Woking College
-  Woking Adult Learning Centre
-  Londis Woking Wines & Food
-  Edwins Garden Centre
-  Premier Stores
-  Co-op Food - Westfield Road
-  Morrisons Daily
-  Morrisons
-  Westfield Cricket and Bowls Club
-  Loop Road Recreation Ground
-  Woking Football Club
-  Woking Lesiure Centre
-  Woking Park
-  Westfield Branch Surgery
-  Bupa Dental Care
-  Woking Community Hospital

28	7
36	11
31	9
5	1
13	6
13	6
5	1
28	12
30	12
13	6
10	3
7	2
15	6
17	7
18	7
28	12
15	5
19	6
20	6
24	10
24	10
19	8
21	9
28	12



 Public footpath

 National Cycle Route 223

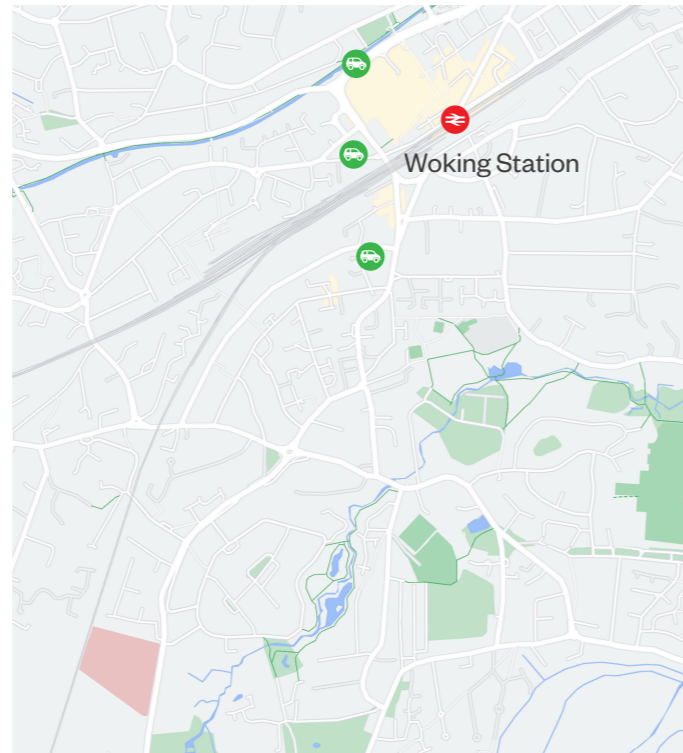
 National Cycle Route 221

Smart driving

Car Clubs

Car Clubs play an important role in future sustainable transport. Car Clubs allow you to book a dedicated vehicle, drive it to the destination you require and then return it back to the same parking space. Car Club vehicles are available 24/7, 365 days of the year and you only pay for the time and distance travelled!

There are 3 car clubs located within 1.5 miles from Chestnut Fields. They can be seen on the map to the right!



Car sharing

Around 2.5 million people share their commutes to work every year in the UK. This removes 1.25 million cars from roads and saves around 1.25 million tonnes of CO₂ per year. Car sharing is a great way to reduce the amount of solo car trips on our roads not only for work trips but for all trips.

Other benefits include:

- Reduce the need for parking
- Meet new people in your community
- Save on average £1,000 per year
- Reduce the stress of driving

For information on Car Sharing initiatives visit our Travel Plan website for links to:

- Surrey Liftshare
- Liftshare – download the app today!
- BlaBlaCar – download the app today!
- GoCarShare



Public transport

Bus travel

Chestnut Fields is located nearby to a number of bus stops, serving Egleby Road and Almond Avenue.

From Almond Avenue, bus service 81 is available which provides a frequent service Monday to Saturday around Woking – including the town centre and the railway station! The main bus stops which will serve your development are located on Egleby Road just along the entrance to the site. From here you have the opportunity to travel on services including:

- 81 (Monday to Saturday) – Woking – Barnsbury – Woking
- 35 (Monday to Saturday) – Camberley – Woking – Guildford

For more information on the timetables and bus passes available please visit our Travel Plan website where you will find links to each of these services.

Rail travel

Worplesdon Railway Station is your closest station and is located south of the development. At this station there are 38 cycle spaces and a 120 space car park. From Worplesdon there are opportunities to travel to London Waterloo and Basingstoke.

There is also the opportunity to catch the train from Woking railway station, which is a bigger station that provides more frequent services. Destinations include Portsmouth Harbour, London Waterloo and Manchester Piccadilly.

For timetable information and live updates for services from Worplesdon and Woking please visit [National Rail - Welcome to the Official source for UK trains | National Rail](#).

Railcards

National Railcards provide an opportunity to save up to a 1/3 off rail travel, with an annual average saving of £142 per year! There are a number of railcards available to purchase. Take a look on the Travel Plan website or visit www.railcard.co.uk.

Taxi services

Taxi services are also available locally and play a role in your local public transport. Local taxi companies include:

Micabi

micabi.co.uk

01483830830

Pro Cars Woking

procarswoking.com

01483773531

hire@procarswoking.com

Gateway Cars

gatewaycars370.co.uk

01483370370

Brookwood Cars and Taxis

brookwoodcars.com

01483905905

Useful Apps



Bus Checker



Stagecoach



Whitebus



The Trainline



National Rail



School travel

Barnsbury Primary School and Nursery

This school is located to the northeast of the site off Almond Avenue. A shared footway / cycleway is provided along the north of Egley Road providing a direct connection to the school.

Hoe Valley Secondary School

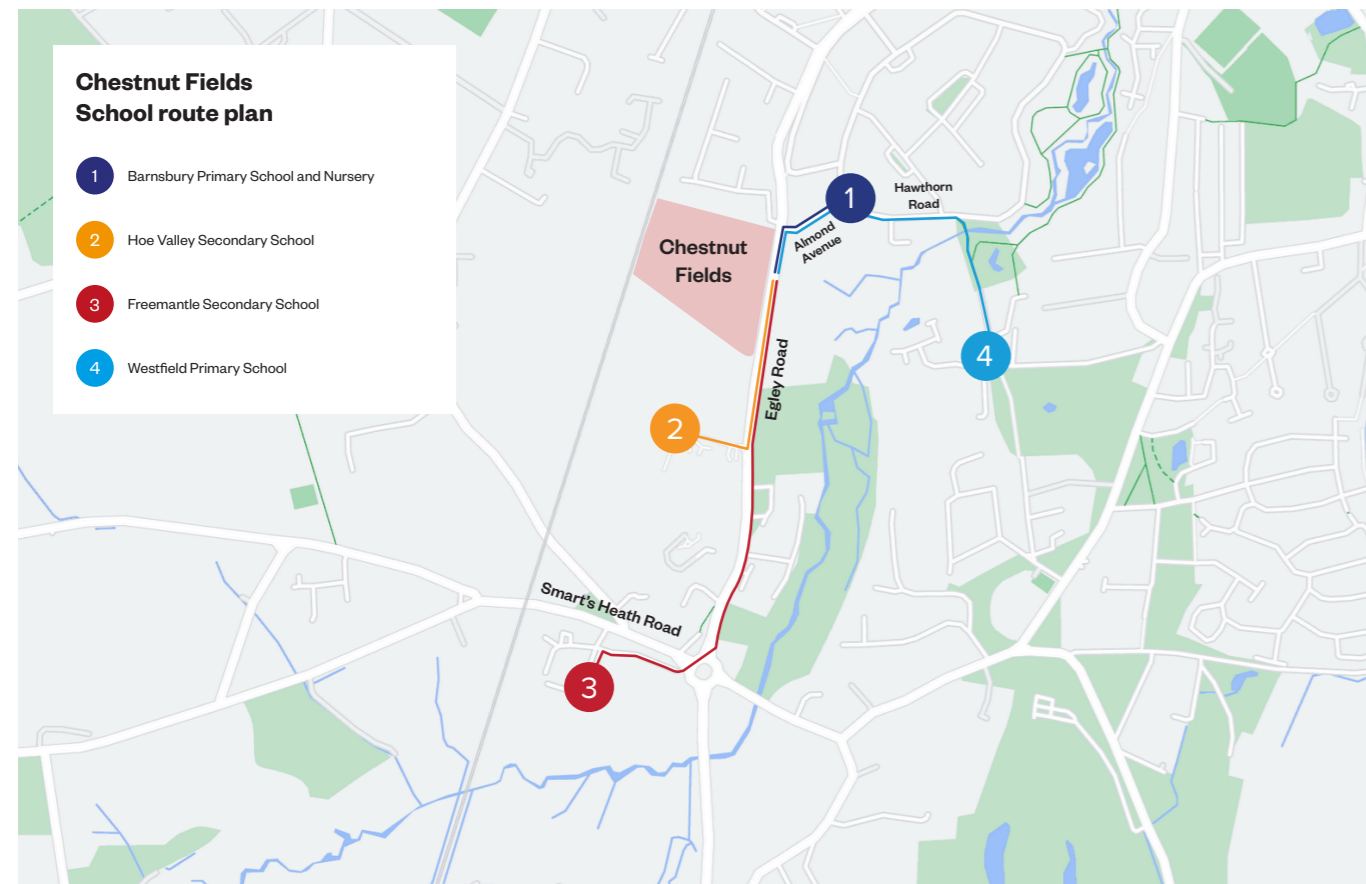
Located south of the site is Hoe Valley school, only a 5 minute walk and 2 minute cycle away. There is a direct route to the school from Egley Road with priority signal crossing just outside the school ensuring safety for children when crossing the road.

Freemantle Secondary School

This school is located to the southwest of the site off Egley Road then onto Mayford Green. There is a footway either side of the road making walking to this school easily accessible via a 9 minute walk and 3 minute cycle.

Westfield Primary School

Access to this school is via Egley Road, Westfield Road and Westfield Avenue and takes approximately 13 minutes by foot and 5 minutes by bicycle. There are footways present the whole journey and crossings with traffic signals provided when needed to cross the road via the route.



What's next?

As part of the planning application for the development, a Travel Plan document was prepared which sets out the objectives and benefits of suitable travel and the overall scheme. This document also sets out the targets and measures which the development will look to achieve over a 5 year monitoring period.

Monitoring will be in the form of questionnaire surveys and multi-modal surveys throughout the monitoring period. These surveys will determine the level of different forms of travel undertaken by residents and will help understand any barriers to particular types of travel. The results from these monitoring surveys will be reviewed and monitoring reports will be produced to understand the effectiveness of the Travel Plan which allow for any changes to be made.

The results of the surveys and monitoring reports will be uploaded to the Travel Plan website.

£50 Sustainable Voucher

As part of the Travel Plan each household is entitled to one travel voucher worth up to £50. With flexible options available, you have the opportunity to choose an option which would suit you and your household. Choose one of the following:

- A rail season ticket worth up to £50
- A bus season ticket worth up to £50
- A contribution towards cycle equipment

For more information on how to redeem your voucher, visit our website – www.cala-thames-travel-plans.co.uk.

Get in touch

For more information about your travel choices at Chestnut Fields please visit your dedicated Travel Plan website: www.cala-thames-travel-plans.co.uk.

If you have any questions or comments about your Travel Plan pack please get in touch with your Travel Plan Coordinator at: chestnutfieldstpc@i-transport.co.uk.





Chestnut Fields, Woking

Travel plan pack