


























Chestnut Fields Local area plan

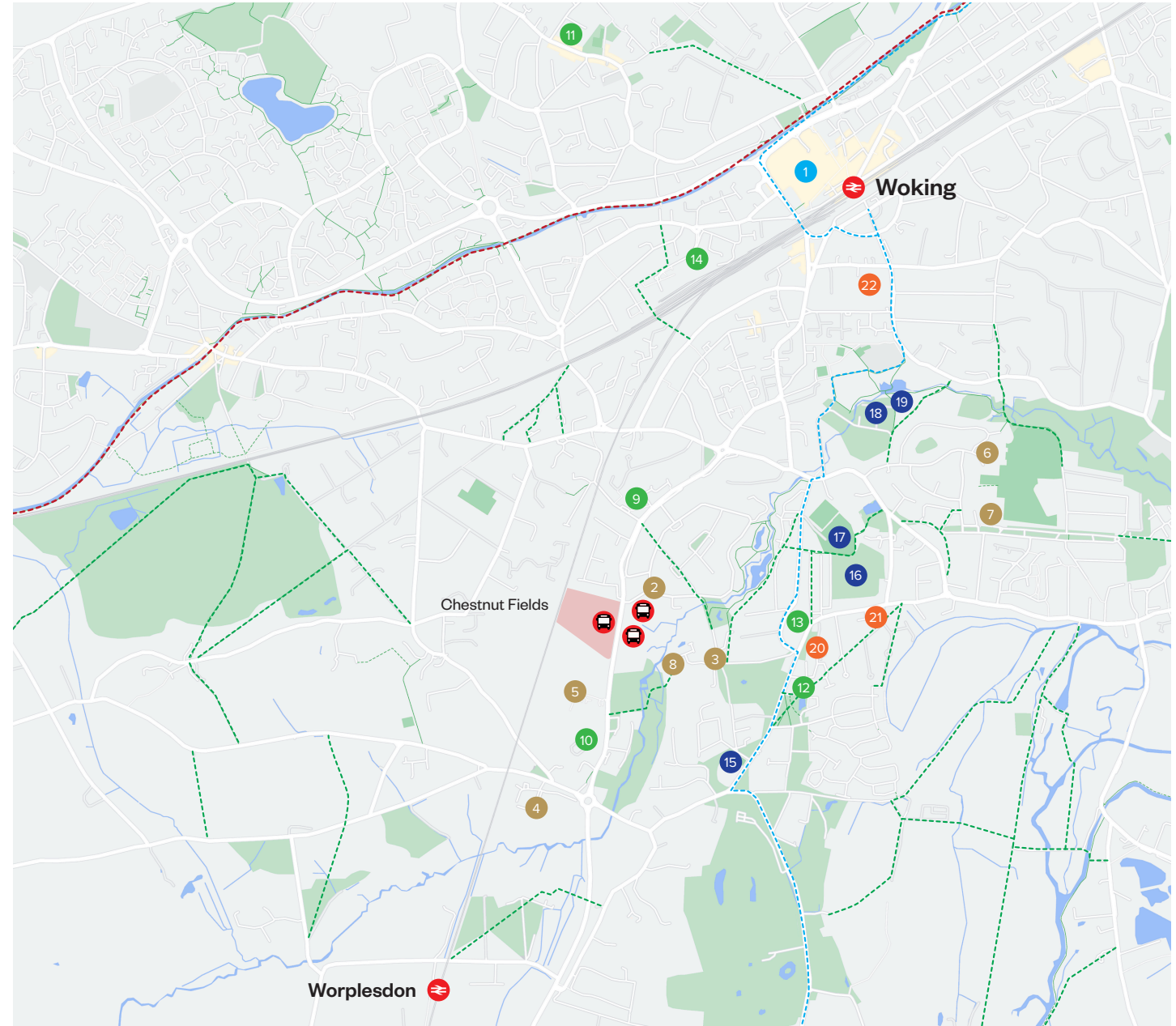
Location/facility


Time (mins)

Walk Cycle


-  Bus Stops
-  Worplesdon Railway Station
-  Woking Railway Station
-  Woking Town Centre
-  Barnsbury School and Nursery
-  Westfield Primary School
-  Freemantles School (SEN)
-  Hoe Valley School
-  St John the Baptist School
-  Woking College
-  Woking Adult Learning Centre
-  Londis Woking Wines & Food
-  Edwins Garden Centre
-  Premier Stores
-  Co-op Food - Westfield Road
-  Morrisons Daily
-  Morrisons
-  Westfield Cricket and Bowls Club
-  Loop Road Recreation Ground
-  Woking Football Club
-  Woking Lesiure Centre
-  Woking Park
-  Westfield Branch Surgery
-  Bupa Dental Care
-  Woking Community Hospital

28	7
36	11
31	9
5	1
13	6
13	6
5	1
28	12
30	12
13	6
10	3
7	2
15	6
17	7
18	7
28	12
15	5
19	6
20	6
24	10
24	10
19	8
21	9
28	12



 Public footpath

 National Cycle Route 223

 National Cycle Route 221