






























St Peter's Quarter Local Area Plan

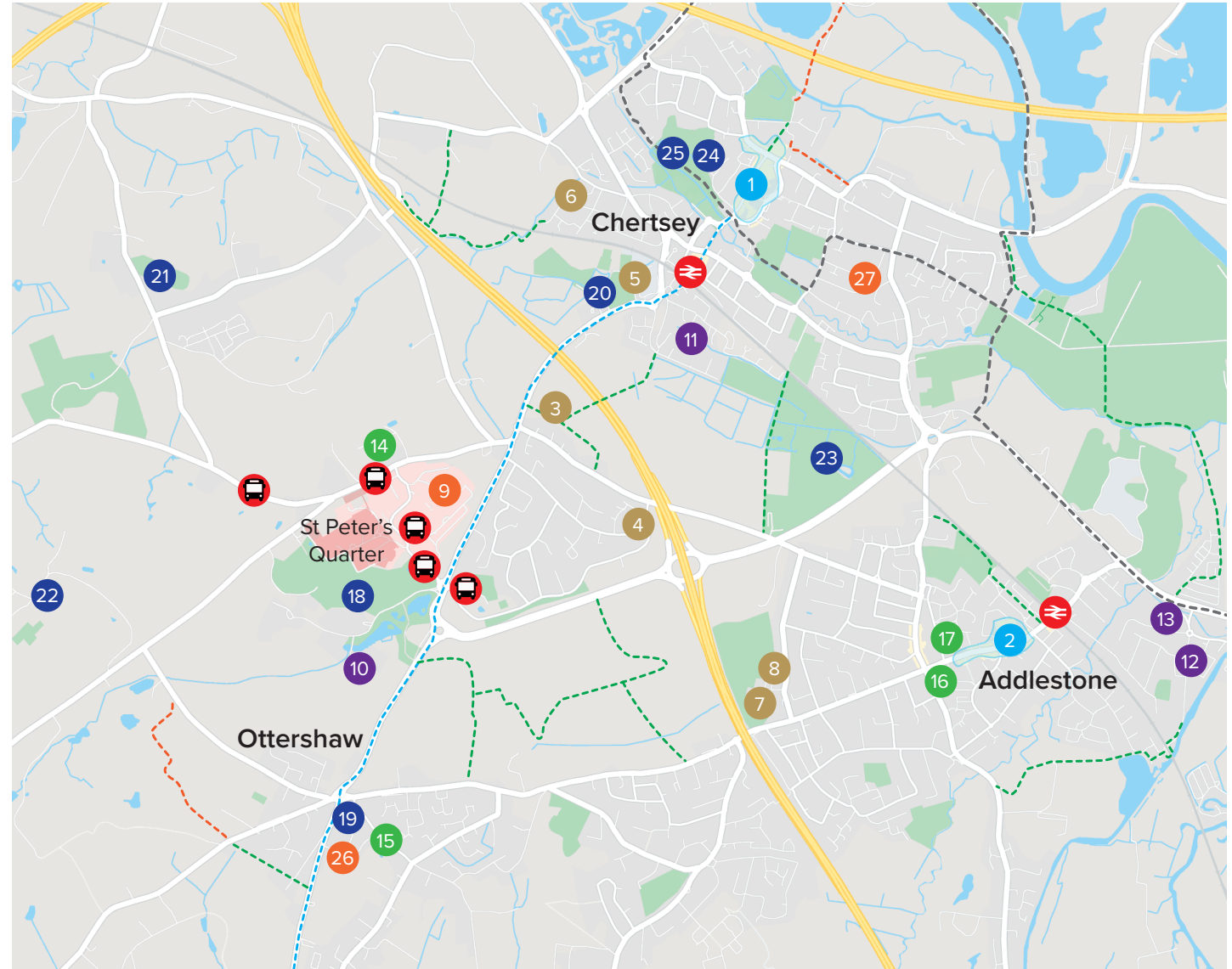
Location/Facility


Time (mins)

-  Chertsey Railway Station
-  Addlestone Railway Station
-  Chertsey Town Centre
-  Addlestone Town Centre
-  Salesian School
-  Meadowcroft Community Infant School
-  Sir William Perkin's School
-  Cherstey Nursery School
-  Jubilee High School
-  St Paul's Church of England Primary School
-  St Peter's Hospital
-  Hillwood Business Park
-  Hanworth Lane Business Park
-  Weybridge Business Park
-  Bourne Business Park
-  Squires Garden Centre
-  Londis
-  Waitrose
-  Tesco Extra
-  Homewood Park
-  Miller and Carter Restaurant
-  Chertsey Recreation Ground
-  The Royal Marine Pub
-  Foxhills Country Club and Golf Club
-  Abbey Moor Golf Club
-  Chertsey Town FC
-  Chertsey Cricket Club
-  Ottershaw Dental Practice
-  Chertsey Health Centre


Walk Cycle


27	9
50	16
35	11
50	16
14	5
21	7
25	8
35	11
39	12
39	12
1	0
11	3
29	9
61	19
62	20
7	2
20	6
43	14
46	15
4	1
20	6
25	8
26	8
29	9
30	9
42	13
44	14
20	6
43	14




 Public Footpath

 Bridleway

 National Cycle Route 223

 National Cycle Route 4

 Bus Stop